

Legend

- INTERSTATE
- INTERSTATE LOOP
- US HIGHWAY
- US HIGHWAY (DIVIDED)
- STATE NUMBERED HIGHWAY
- STATE LETTERED HIGHWAY
- COUNTY ROAD
- US LOOP, SPUR OR ALT. RT
- CITY STREET
- PRIVATE OR OTHER ROAD
- KATY TRAIL
- RAILROAD
- RIVER OR STREAM
- SECTION LINE
- COUNTY BOUNDARY
- CITY LIMIT
- LAKE OR POND
- FOREST OR PARK
- AIRPORT
- HOSPITALS
- CEMETERY
- OTHER CITIES AND TOWNS
- MODOT SHED
- STATE CAPITOL
- COUNTY SEAT
- CONSERVATION AREA

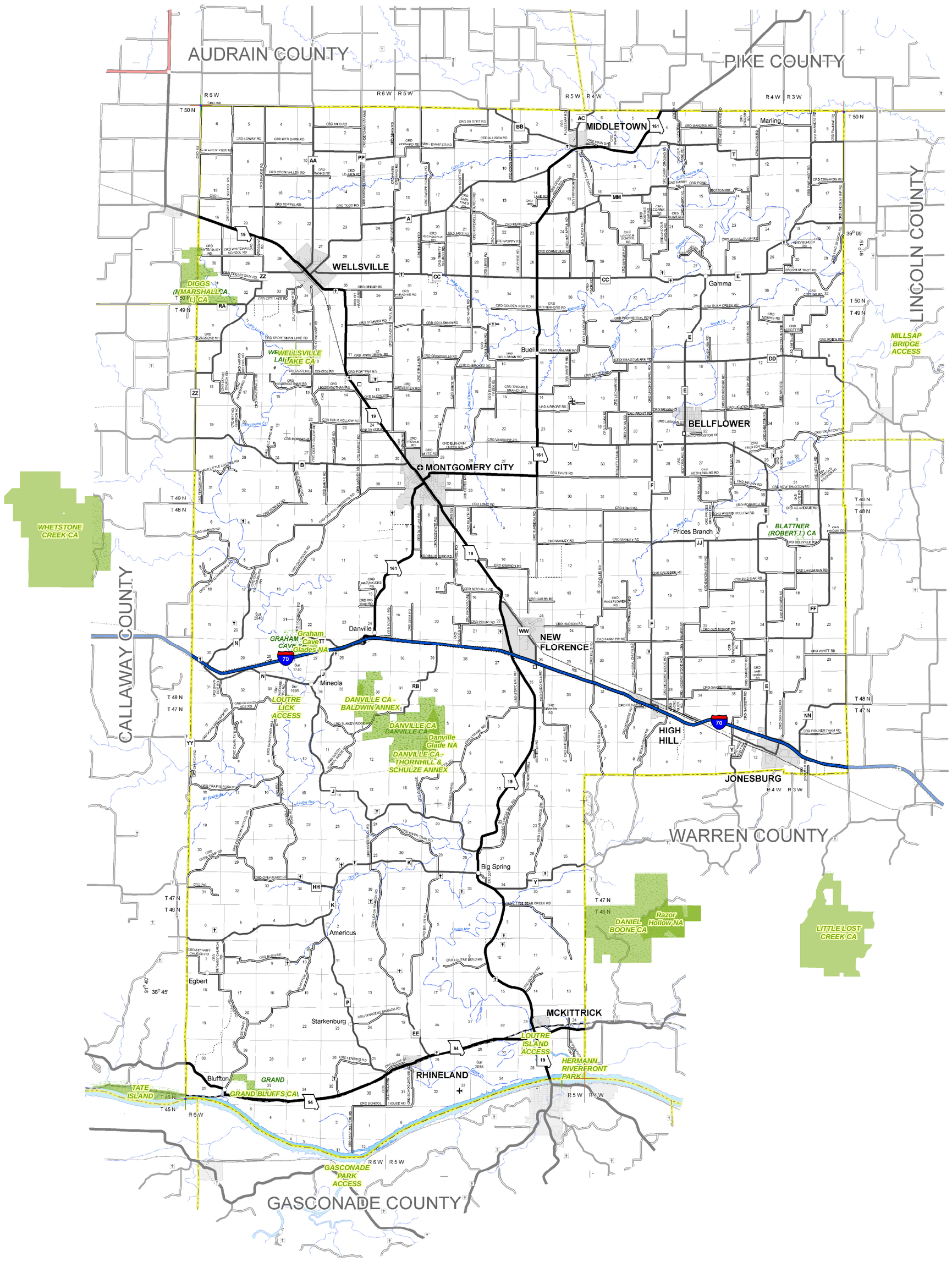

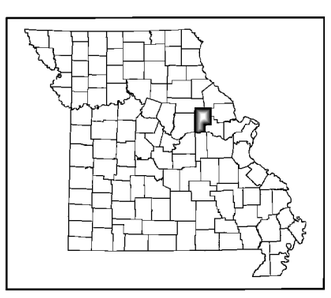

Conservation Area Overlay Prepared by MDC

GENERAL HIGHWAY MAP
MONTGOMERY COUNTY
Prepared by MoDOT
Office of Transportation Planning

County No. 70 — District No. 3

Scale: 0 1 2 3 4 Miles

Revised - September 2005